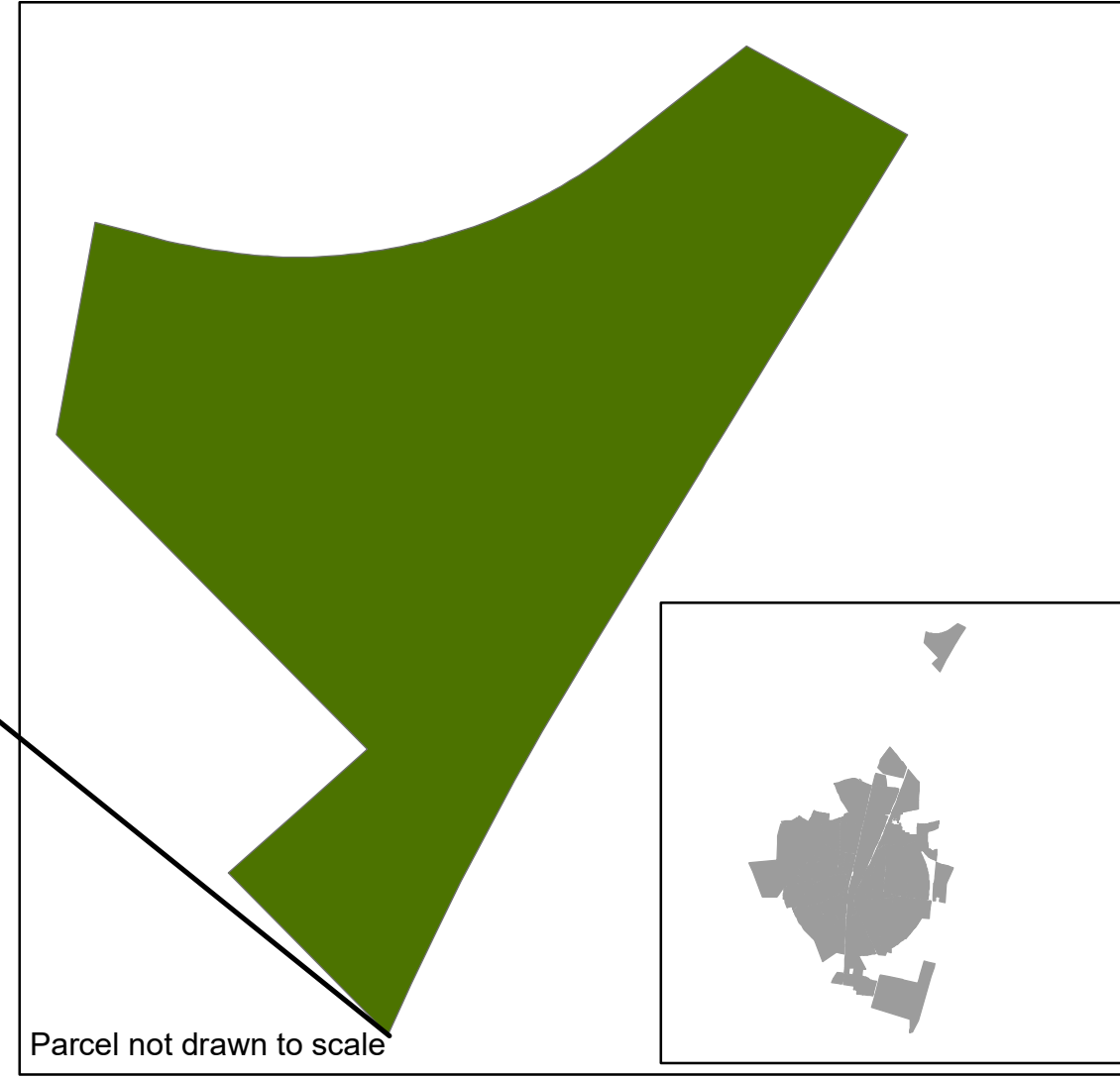
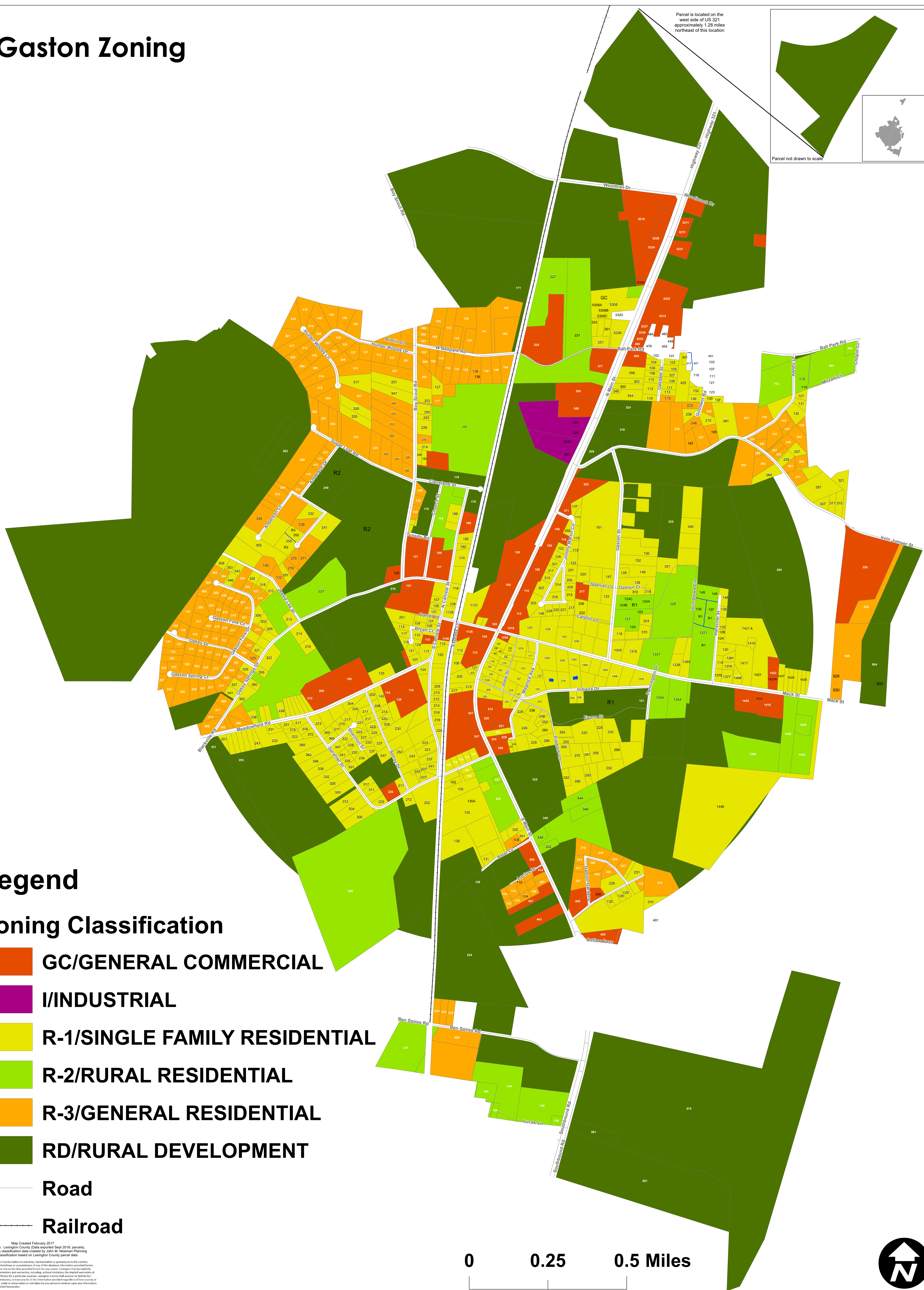


Gaston Zoning

Parcel is located on the west side of US 321 approximately 1.28 miles northeast of this location



Parcel not drawn to scale



Legend


Zoning Classification

- GC/GENERAL COMMERCIAL
- I/INDUSTRIAL
- R-1/SINGLE FAMILY RESIDENTIAL
- R-2/RURAL RESIDENTIAL
- R-3/GENERAL RESIDENTIAL
- RD/RURAL DEVELOPMENT

— Road

⊢ Railroad

0 0.25 0.5 Miles



Map Created February 2017
 Data sources: Lexington County (Data exported Sept 2016; parcels), original zoning classification data created by John M. Newman Planning. Some classification based on Lexington County parcel data.
 Disclaimer: Lexington County makes no warranty, representation or guarantee as to the content, accuracy, or timeliness of any of the data provided herein for any reason. Lexington County explicitly disclaims any representation and warranty, including, without limitation, the implied warranties of merchantability and fitness for a particular purpose. Lexington County shall assume no liability for any errors, omissions, or inaccuracies in the information provided regardless of how caused, or any decision made or action taken or not taken by any person in reliance upon any information or data furnished hereunder.